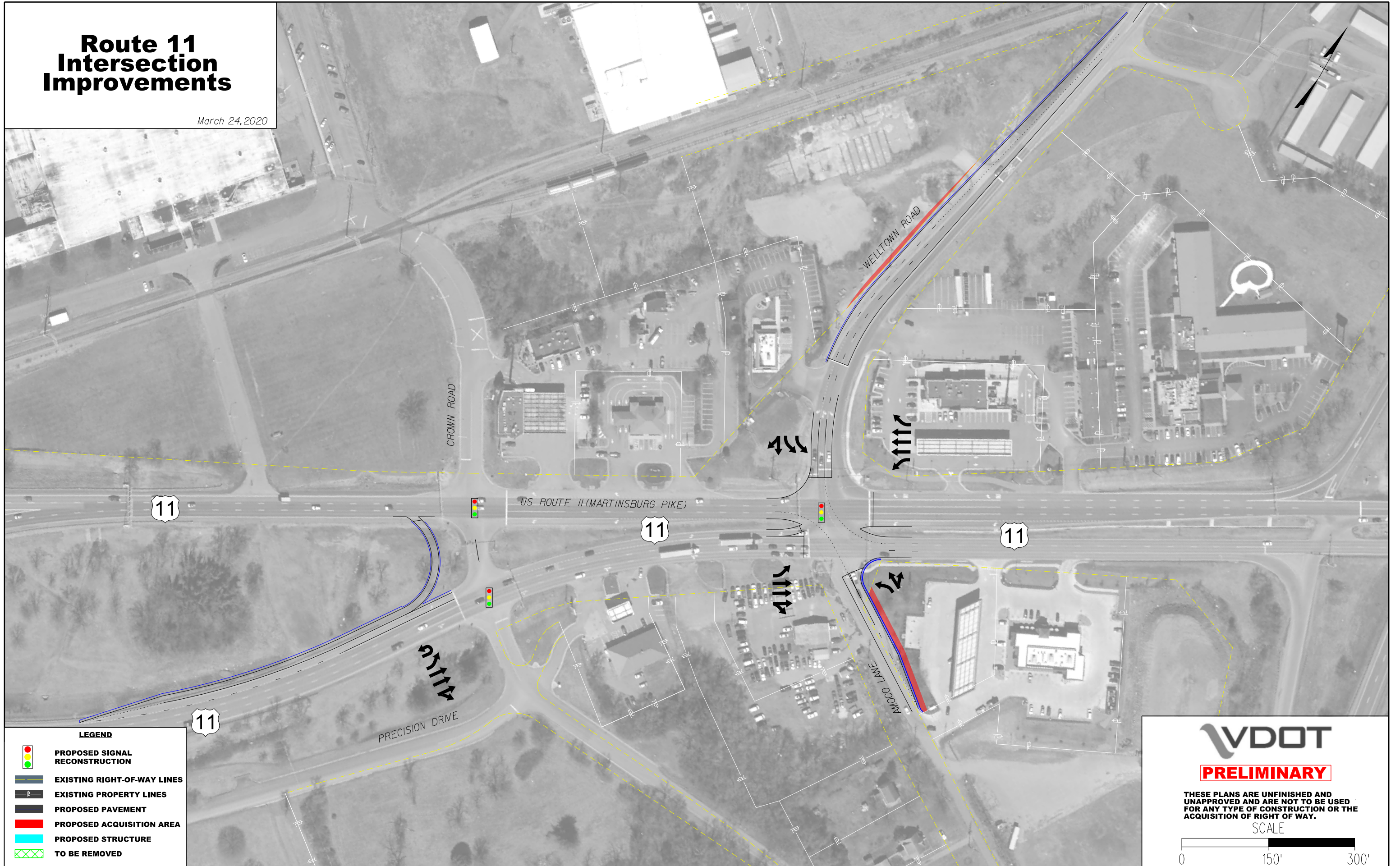









# Route 11 Intersection Improvements

March 24, 2020



## LEGEND

-  PROPOSED SIGNAL RECONSTRUCTION
-  EXISTING RIGHT-OF-WAY LINES
-  EXISTING PROPERTY LINES
-  PROPOSED PAVEMENT
-  PROPOSED ACQUISITION AREA
-  PROPOSED STRUCTURE
-  TO BE REMOVED

**VDOT**

**PRELIMINARY**

THESE PLANS ARE UNFINISHED AND UNAPPROVED AND ARE NOT TO BE USED FOR ANY TYPE OF CONSTRUCTION OR THE ACQUISITION OF RIGHT OF WAY.

SCALE

